



























CARRETERA AUSTRAL

SECTOR 3 - STAGE C

KEY

 Lake	 Town	 Stage A	 Stage B	 Stage C	 Ferry	 Fly Fishing
 Road	 Accommodation	 Sector 1 Stage A	 Sector 1 Stage B	 Sector 1 Stage C	 Catamarán	 Helitour
 Panamericana Sur	 National Park	 Sector 2 Stage A	 Sector 2 Stage B	 Sector 2 Stage C	 Airport	 White water Rafting / Kayaking
 Carretera Austral	 National Park Place of Interest				 Trekking	 Hanging Glacier
 Ferry Route					 Jet Boat	 Marble Caves

PACIFIC OCEAN



SECTOR 3

ARGENTINA